

FIGURE 1 MAP OF STANFORD

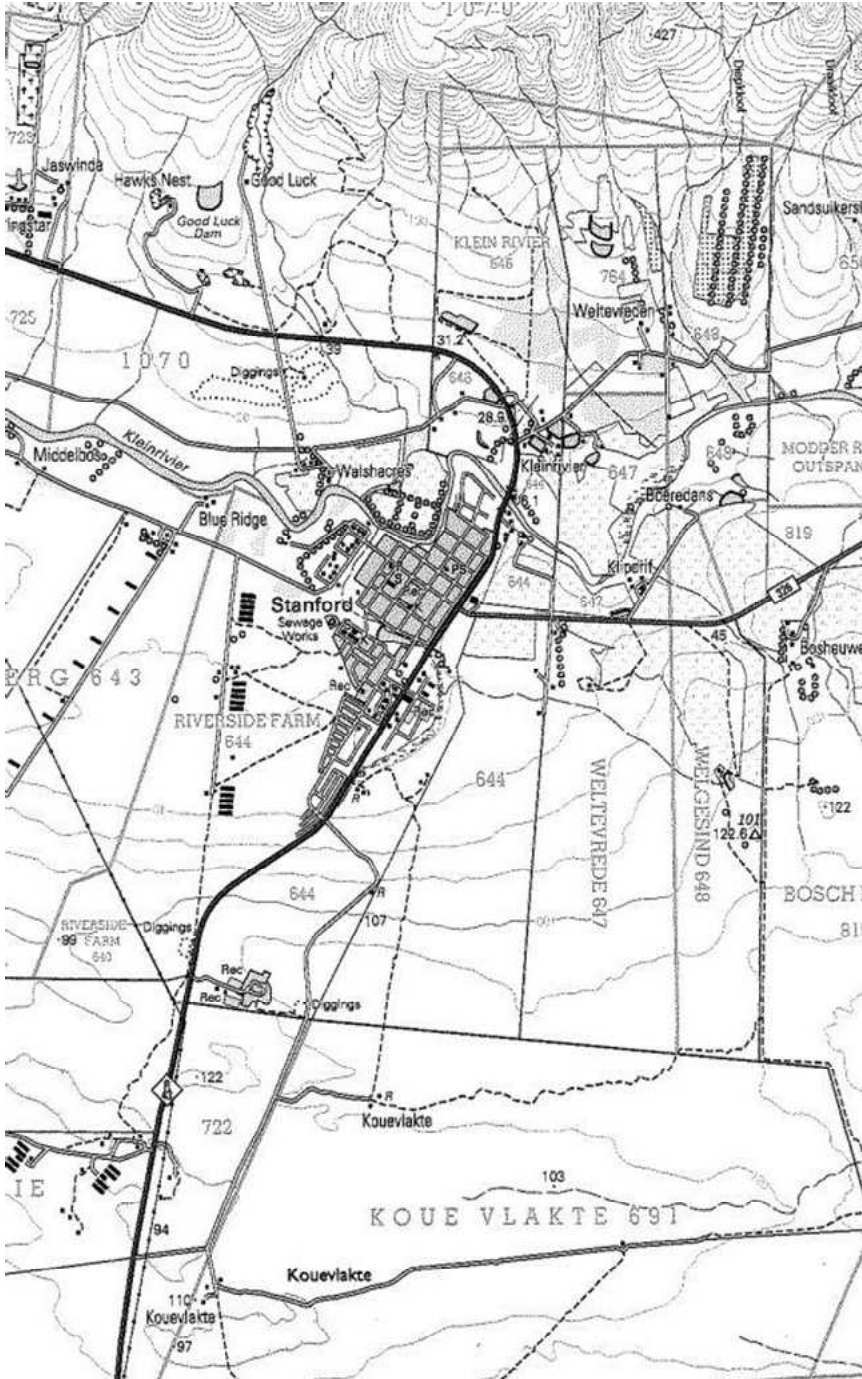
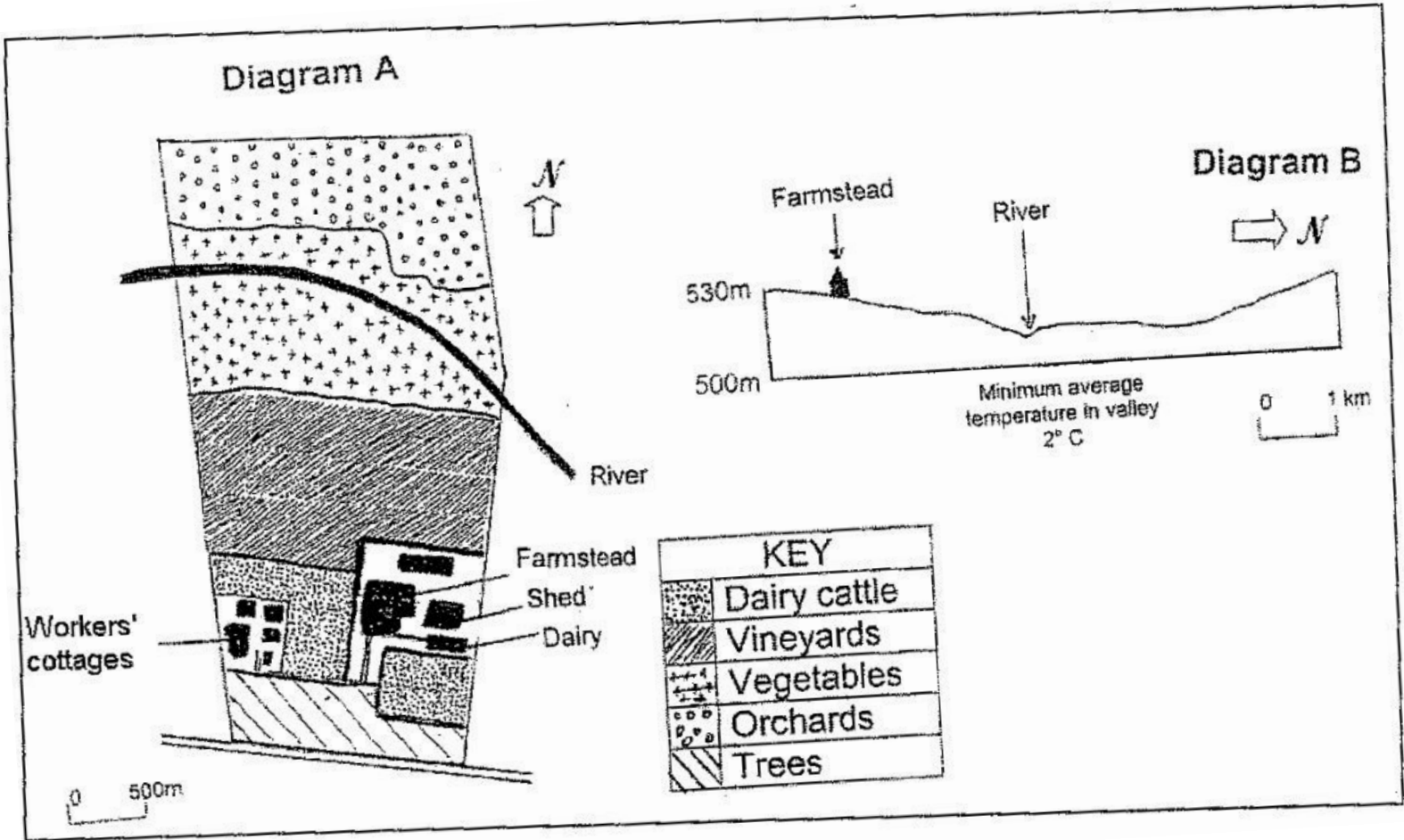
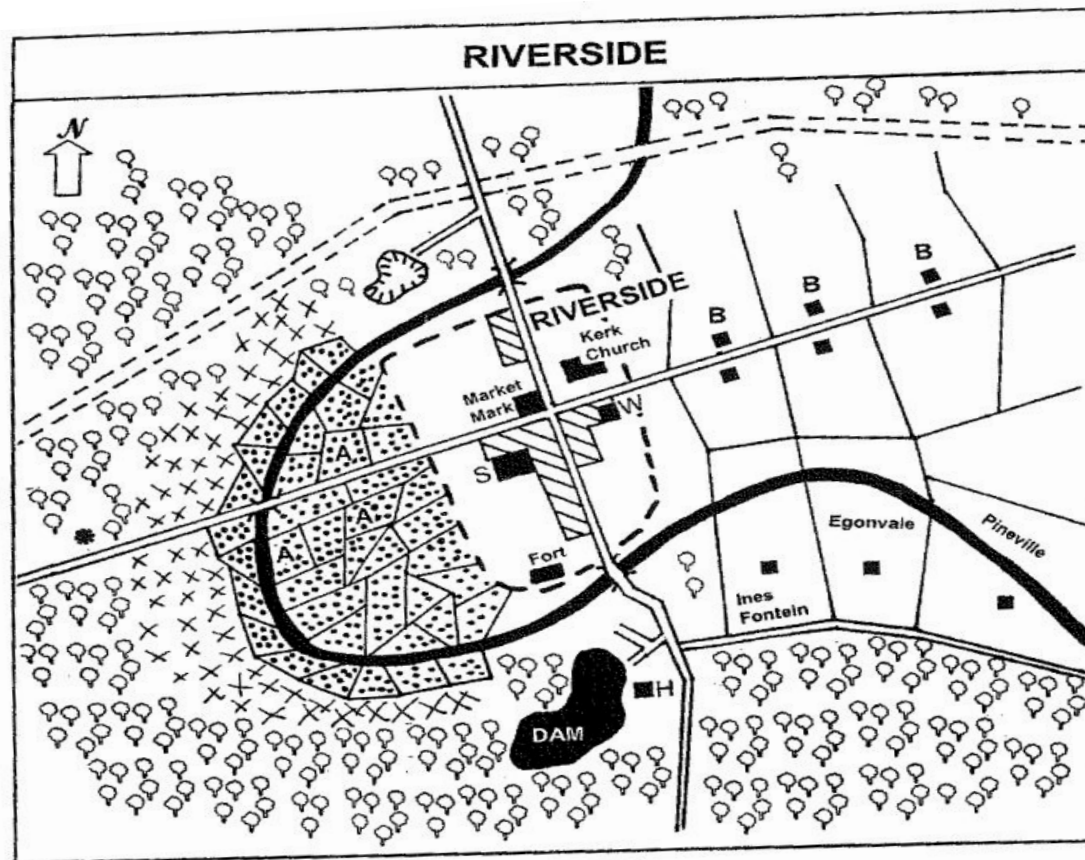


FIGURE 3.1

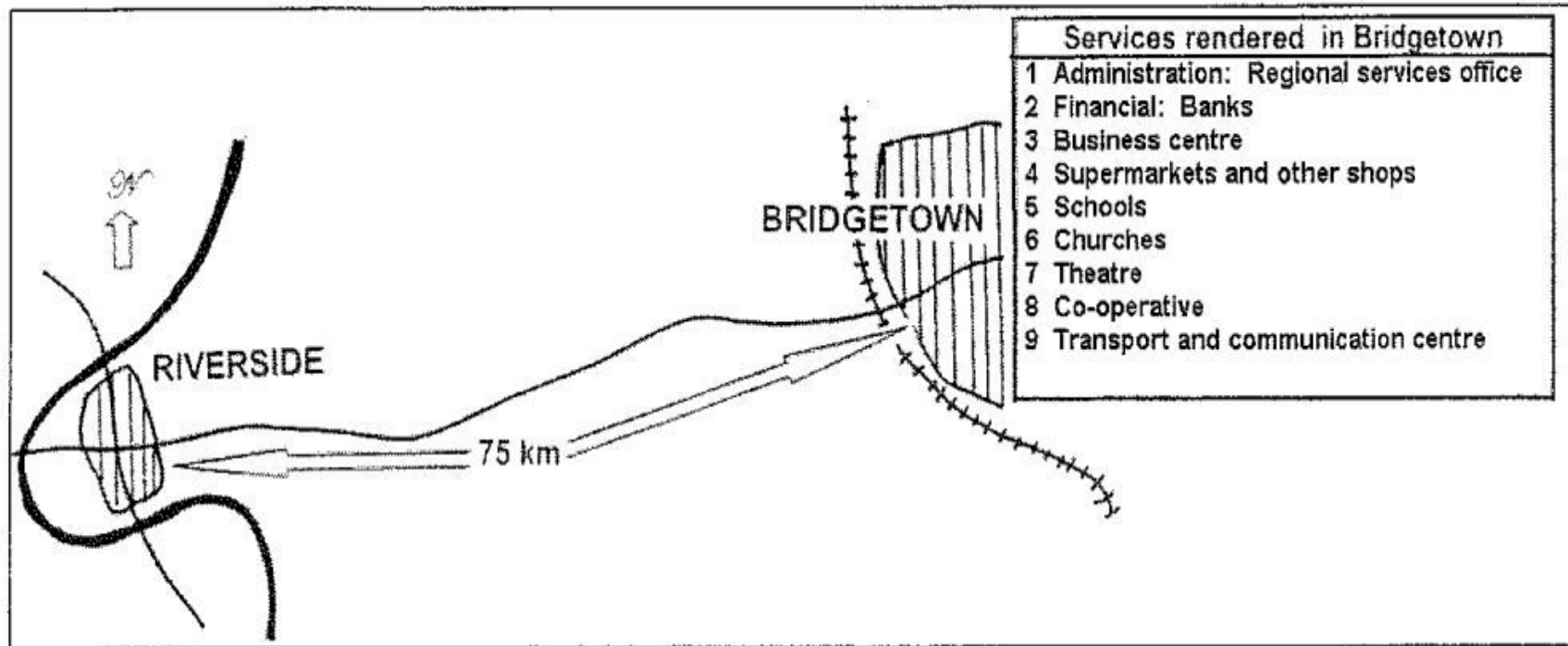


**FIGURE 3.2**



KEY			
	River		Rural settlements
	Town boundary		Residential area
	Forest		Proposed new road
	Grazing		Old mine
	Cultivated lands		Saw mill
	School (grades 1-9)		Two-star hotel
	Roads		General dealer

**FIGURE 3.3 A**



**FIGURE 3.3 B**

